

489600

489800

205400





205400

489600

489800

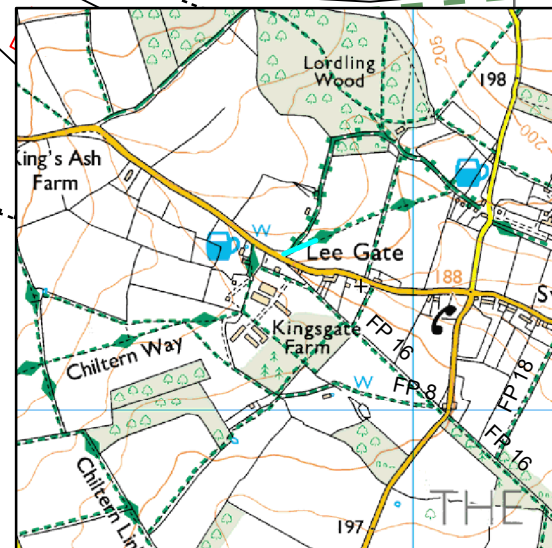
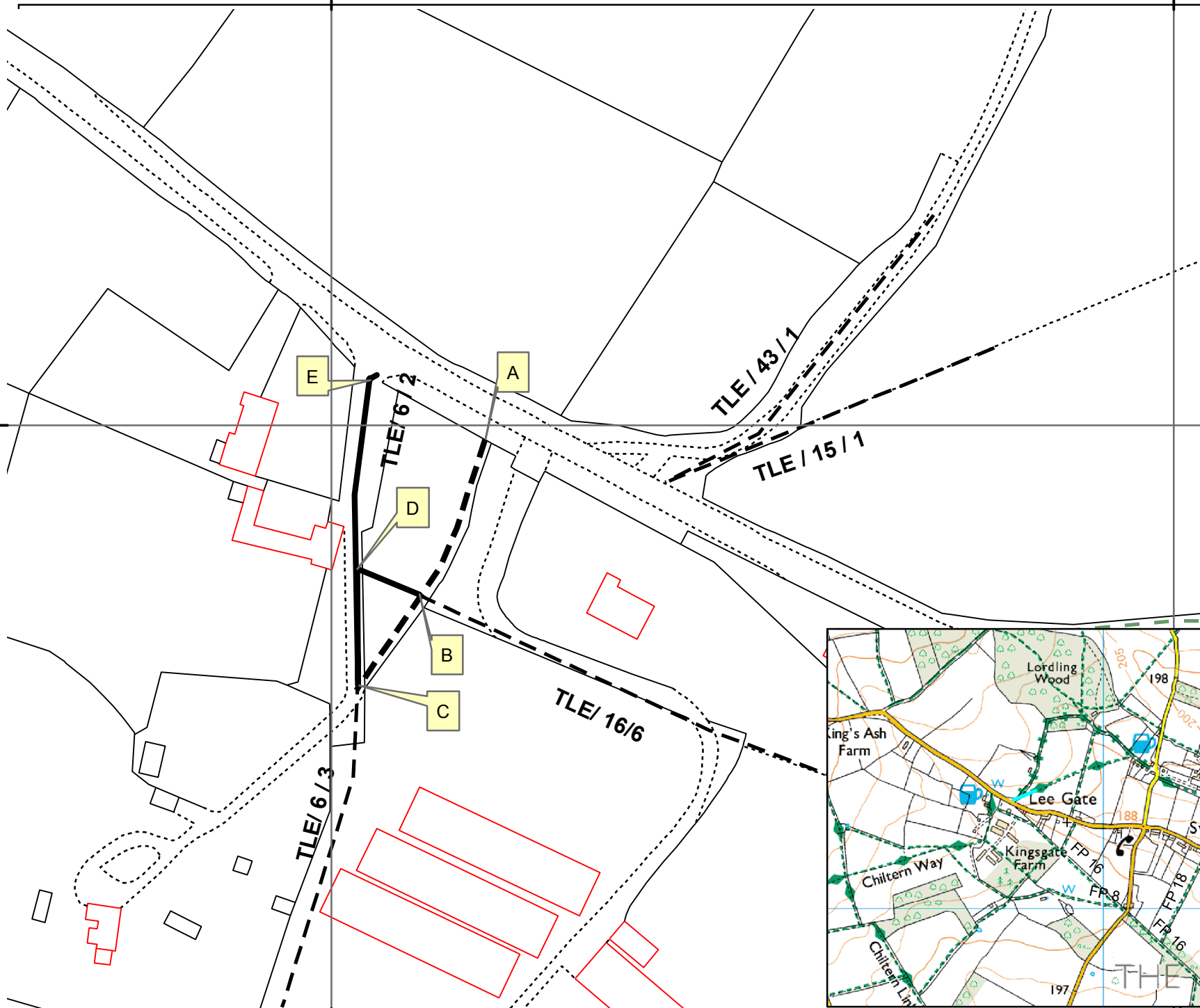
Highways Act 1980
Section 119
Diversion of Public
Footpath No.6(part)
and Public Footpath 16 (part)
Parish of The Lee

Public Rights of Way

-  Route to be added A-B-C
-  Unaffected Footpaths
-  Route to be deleted E-C
-  Route to be deleted B-D

Grid References

- A- SP8963 0539
- B- SP8962 0535
- C- SP8960 0533
- D- SP8960 0536
- E- SP8960 0541



This map is reproduced from Ordnance Survey material with the permission of Ordnance Survey on behalf of the controller of Her Majesty's Stationery Office © Crown Copyright. Unauthorised reproduction infringes Crown Copyright and may lead to prosecution or civil proceedings. © Copyright Buckinghamshire County Council Licence No. 100021529 2017



1:1,250

